







The Green/Duwamish Subwatersheds

-  Green-Duwamish Watershed Boundary
-  River Mile
-  Subwatershed Boundaries
-  Parks and Open Space
-  Lakes
-  Rivers & Streams

The Green/Duwamish Watershed is hydrologically subdivided into five subwatersheds, also referred to as sub-basins. These subdivisions are based on factors such as drainage areas and elevation. The subwatersheds of the Green/Duwmaish share many human and environmental characteristics and are united by the river system that flows through. However, each subwatershed also has unique attributes such as wildlife habitat, water quality, and varying conditions of human health and well-being.

Displayed here are the distinct boundaries of the Green/Duwamish subwatersheds.

Draft

Source: Data courtesy of the Puget Sound Regional Council, USGS, Washington State Department of Ecology, Washington State Department of Fish and Wildlife, and King County. Map produced for the Regional Open Space Strategy project, University of Washington College of Built Environments Green Futures Research and Design Lab, August 2015.

Filename: GDWS_11x17_02.mxd

11/17/2015

