









Access to Resources

-  Green-Duamish Watershed Boundary
-  River Mile
-  Parks and Open Space
-  Lakes
-  Rivers & Streams
-  Municipalities
-  Bus Stops
-  Bus Routes

Access to resources, including public transportation, parks, and healthy food options, are indicators of social equity as well as human health within the Green/Duamish Watershed. The Upper Green subwatershed is largely uninhabited by people, and therefore it is appropriate that no bus service is available there. The Duamish Estuary, Nearshore, and Lower Green subwatersheds show bus route and stop locations.

Draft

Source: Data courtesy of the Puget Sound Regional Council, USGS, Washington State Department of Ecology, Washington State Department of Fish and Wildlife, and King County. Map produced for the Regional Open Space Strategy project, University of Washington College of Built Environments Green Futures Research and Design Lab, August 2015.

Filename: GDWS\_11x17\_15.mxd

11/23/2015

